

NASOperations
ATO SysOps



FLIGHT PLAN FILING

Date:

Presented to:
Local Business Aviation Groups

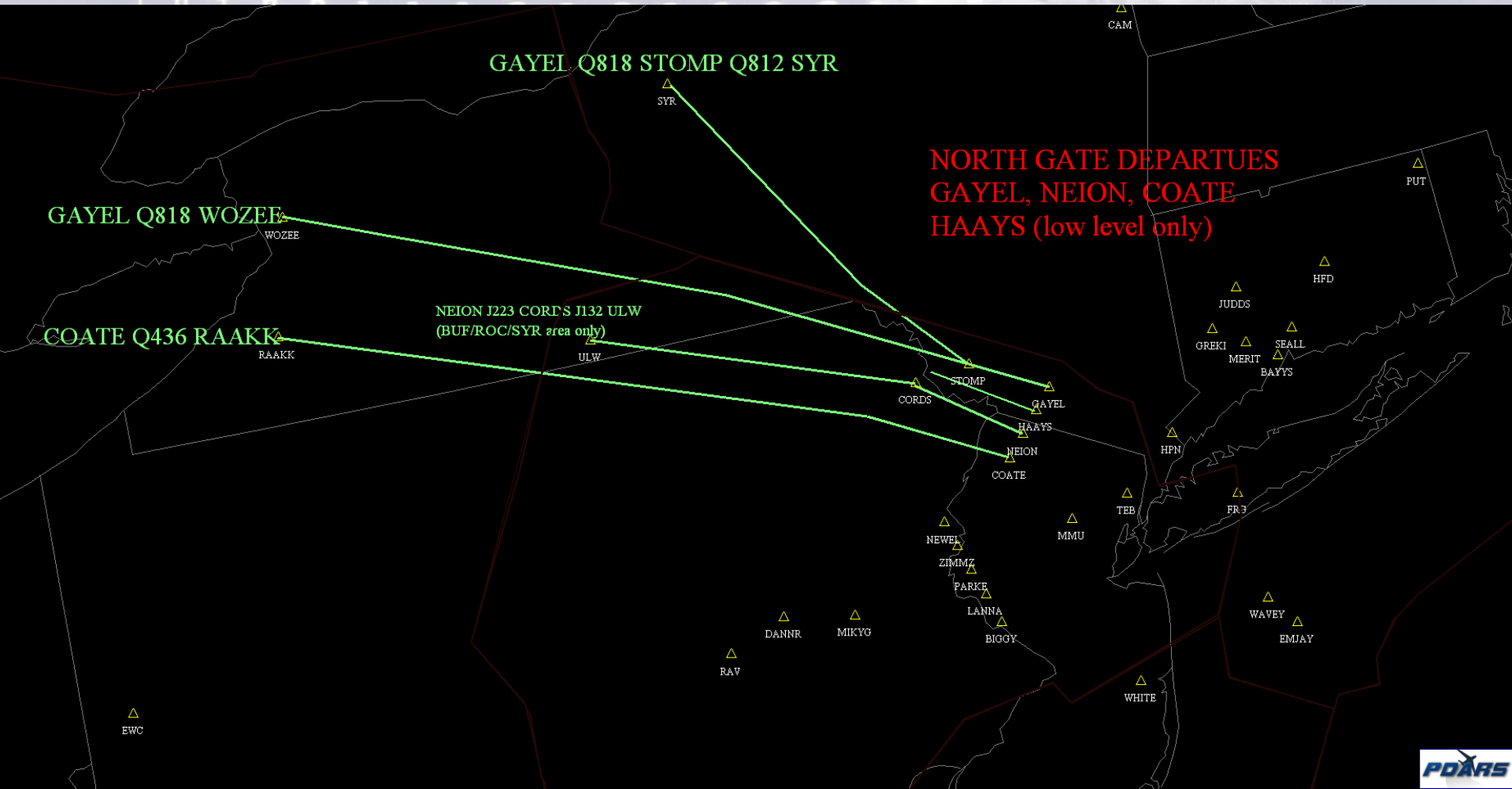
Presented by:

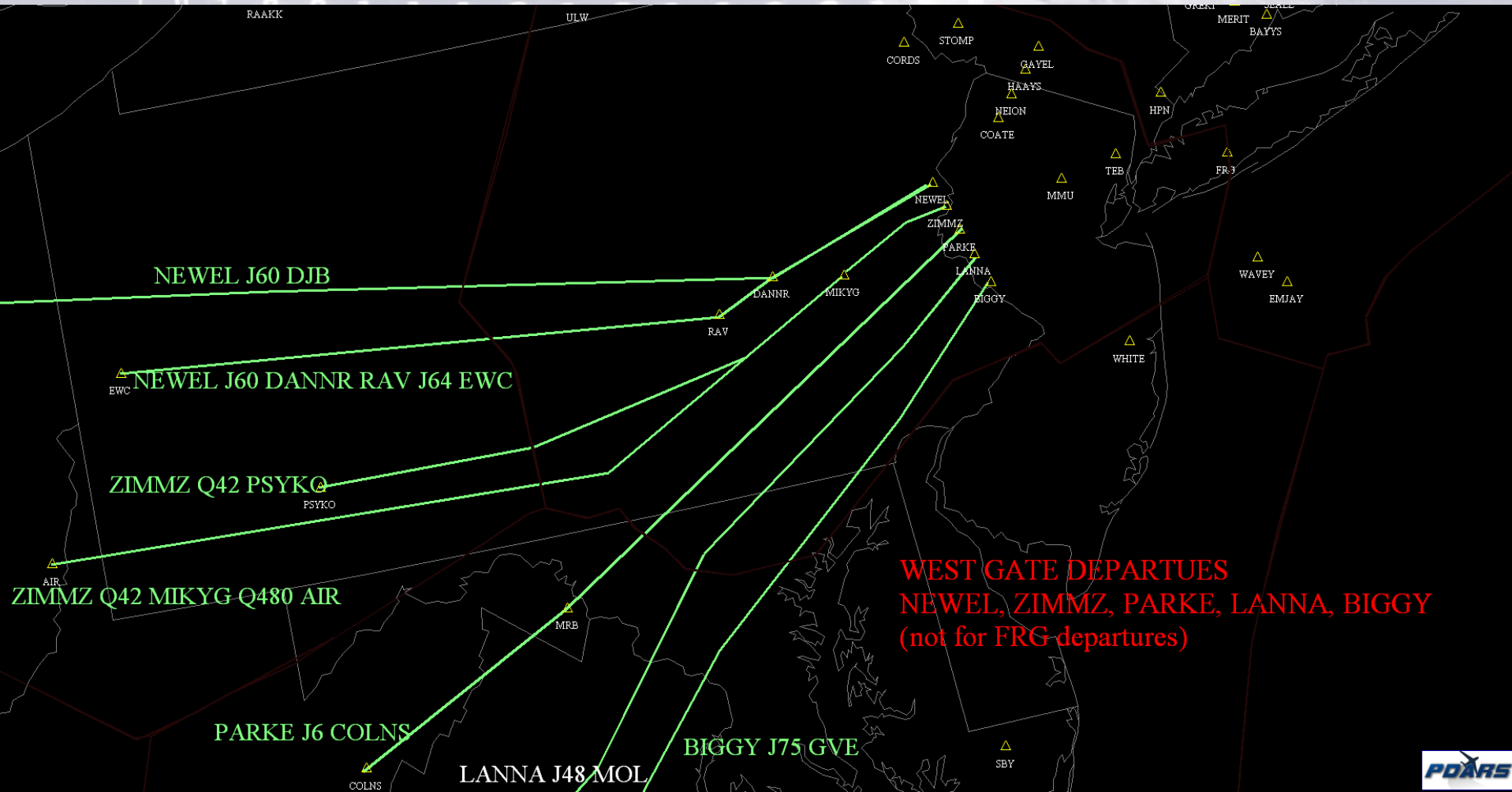


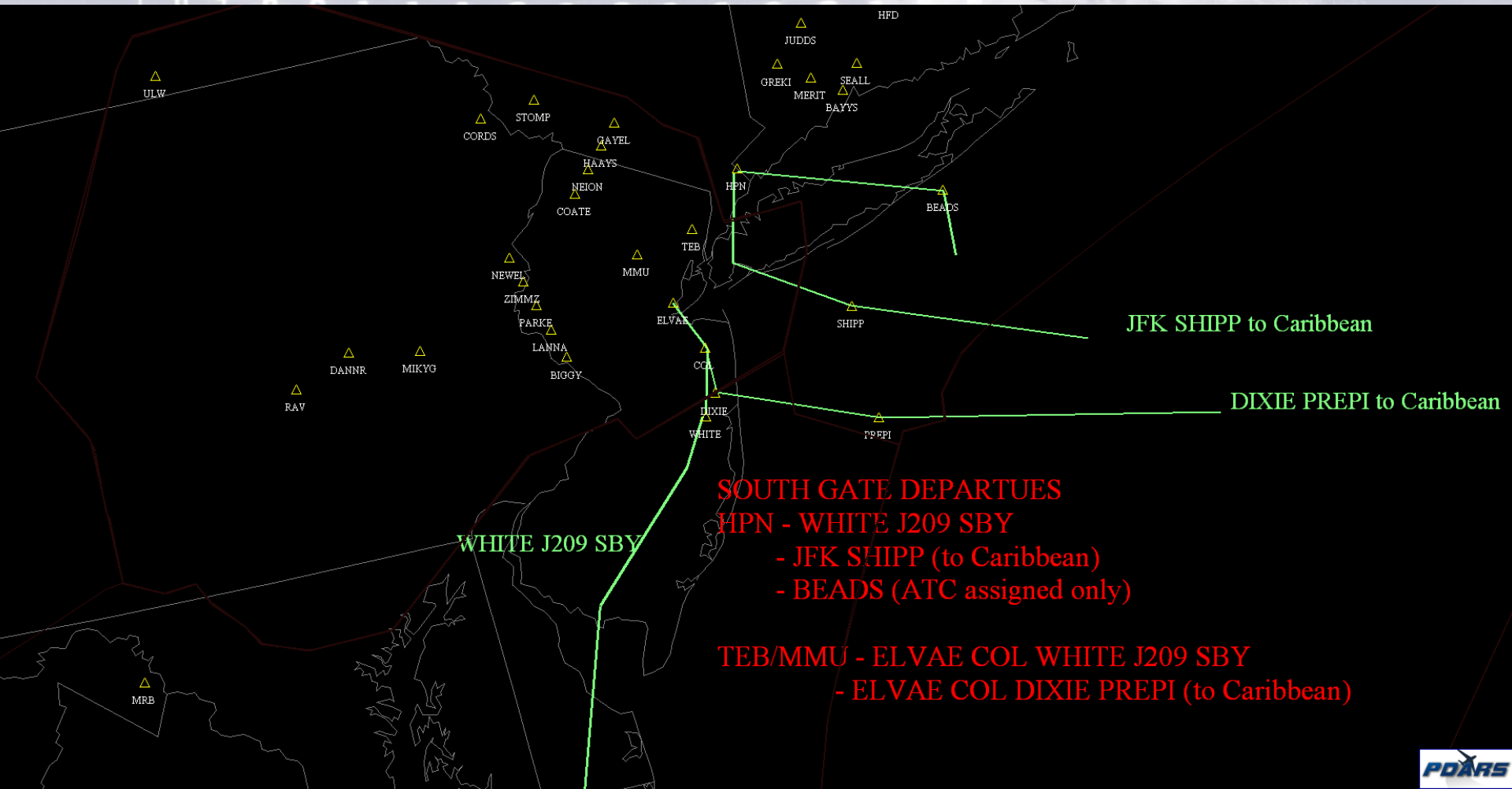
FAA
Air Traffic Organization

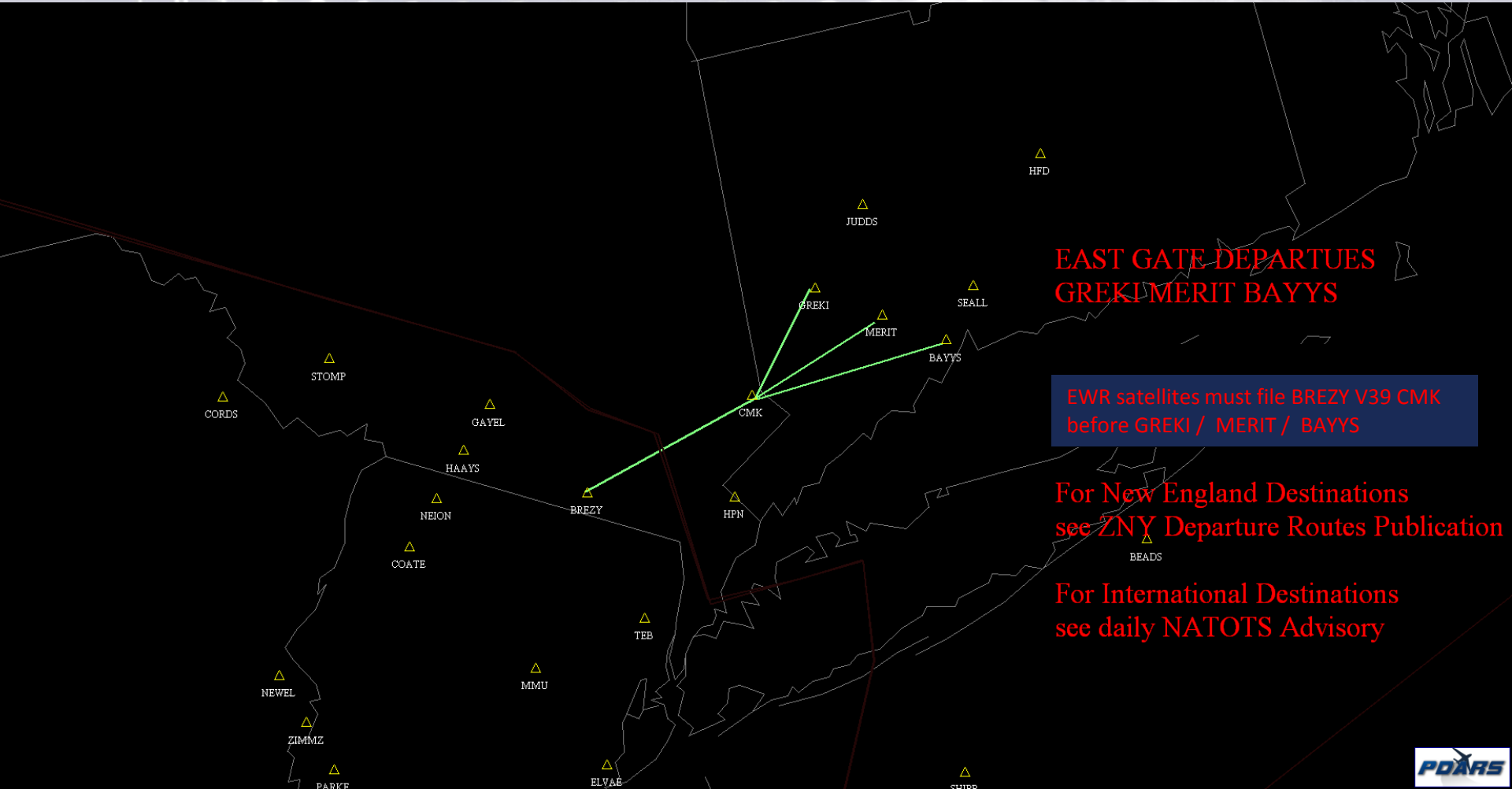
Filing from New York Metro airports

- Must be on an appropriate route until leaving ZNY airspace.
- The following slides show the appropriate route for each airway exiting ZNY.
- Flight plan route can be optimized after the last fix in each route segment.
- Certain high-density destinations have a preferred route all the way to the destination (ATL, CLT, CLE, ORD, most of Florida are examples).









**EAST GATE DEPARTUES
GREKI MERIT BAYYS**

EWR satellites must file BREZY V39 CMK
before GREKI / MERIT / BAYYS

For New England Destinations
see ZNY Departure Routes Publication

For International Destinations
see daily NATOTS Advisory



AIRWAY	first VOR/fix outside ZNY	route from EWR/LGA/TEB/HPN
Q812	SYR	GAYEL Q818 STOMP Q812 SYR
Q818	WOZEE	GAYEL Q818 WOZEE
Q436	RAAKK	COATE Q436 RAAKK
J60	DJB	NEWEL J60 DJB
J64	EWC	NEWEL J60 DANNR RAV J64 EWC
Q42	PSYKO	ZIMMZ Q42 PSYKO
J80/J110/Q480	AIR	ZIMMZ Q42 MIKYG Q480 AIR
J6	COLNS	PARKE J6 COLNS
J48	MOL	LANNA J48 MOL
J75	GVE	BIGGY J75 GVE from EWR/LGA/HPN LANNA J48 HAAGN MURPH J75 for TEB/MMU/CDW
J209	SBY	WHITE J209 SBY From EWR and satellites – ELVAE COL WHITE
For North/Northeast bound flights:		MERIT HFD PUT and onward From EWR and satellites – BREZY CMK MERIT HFD PUT
		or GREKI JUDDS CAM and onward From EWR satellites – BREZY CMK GREKI JUDDS CAM
		or BAAYS SEALL and onward From EWR satellites – BREZY CMK BAAYS SEALL

Routing Information

Go to fly.faa.gov

Click on “Products”

Click on “Route Management Tool”

CDM Operational Coded Departure Routes show all routes between city pairs.

NFDC Preferred Routes Database shows pref routes between city pairs.

Not all origins/destinations are in the database so you have to improvise.

First, look in the NFDC database...For example – MMU-ASE is not listed, but EWR-DEN is in the database.

If you still can't find anything, look in the CDR database. It will show more than one route for a given city pair, but not all routes are acceptable at all times.

Thank You!!

robert.ocon@faa.gov – 631-468-1015

